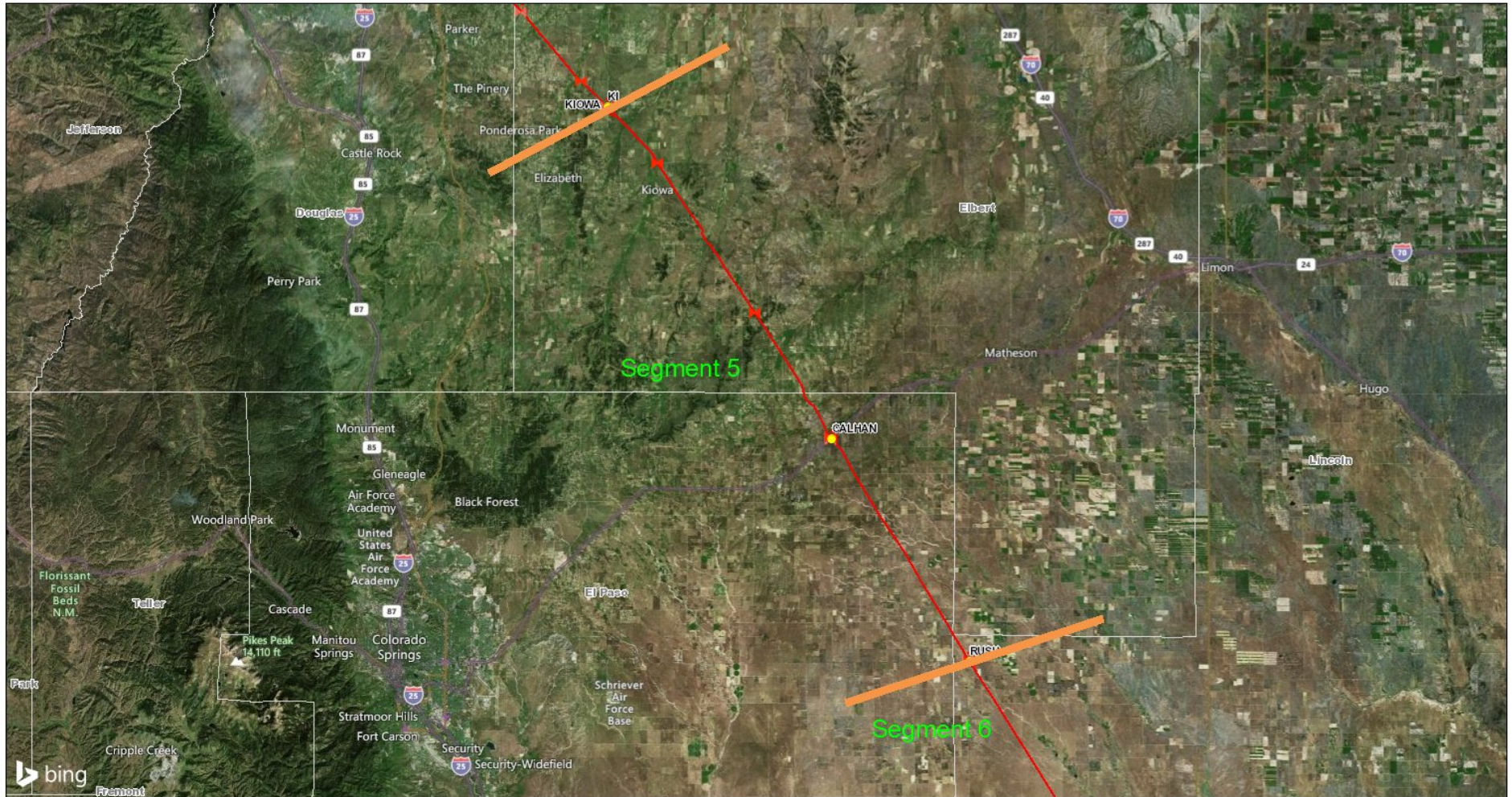













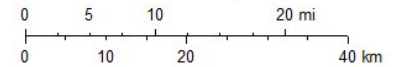
# Colorado Powder River Hydrotest Segments



8/24/2020, 9:00:54 AM

-  REFINERY
-  PUMP STATION
-  PRODUCT TERMINAL
-  CRUDE TERMINAL
-  MANUAL
-  MOV
-  CHECK
- PIPELINES**
-  ACTIVE
-  IDLED/IN-SERVICE
-  IDLED/OUT OF SERVICE
-  Counties

1:577,791



Contact Mapping Group for more information  
 Contact Mapping for questions about this data  
 Contact Mapping Group for more information.  
 © 2020 Microsoft Corporation Earthstar Geographics SIO © 2020  
 HERE

Phillips 66 Pipeline